








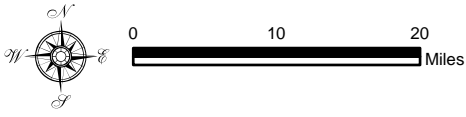
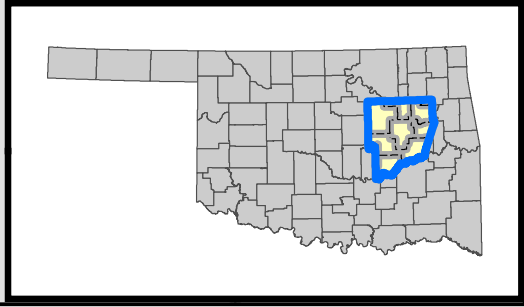


Legend

-  MUSCOGEE (CREEK) NATION
-  COUNTY BOUNDARIES
-  COUNTY SEATS
-  CITIES
-  BROKEN ARROW TURNPIKE
-  CREEK TURNPIKE
-  INDIAN NATIONS TURNPIKE
-  MUSKOGEE TURNPIKE
-  MAJOR ROADS



Muscogee (Creek) Nation Geographic Territory

Territory = 4,871.8 square miles

Sources:
MCN Boundary: Digitized from USGS Topo
County Boundaries: OU CSA, TIGER

**Muscogee (Creek) Nation
Geospatial Department**

Okmulgee, Creek and Okfuskee Counties
entirely, and portions of Tulsa, Rogers,
Mayer, Wagoner, Muskogee, McIntosh,
Hughes, and Seminole Counties.